






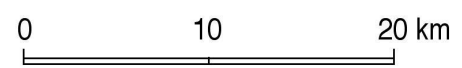


-  International border
-  Deforested area or intense human activities
-  Agriculture area for Pyrethrum
-  Agriculture area for coffee and tea
-  Marshlands
-  Wet zone threatened by localized climate change and excess water extraction for agriculture. Pressures compete with electricity production.
-  Gorilla families locations



MAP BY PHILIPPE REKACEWICZ AND DIANA RIZZOLIO
 COPYRIGHT © 2006 - INSTITUTE FOR ENVIRONMENTAL SECURITY (THE NETHERLANDS) AND UNEP/GRID-ARENDAL (NORWAY)

Sources: Institute for Environmental Security (IES) field survey; International Gorilla Conservation Programme (IGCP); Spatial data produced by FAO-Africover