











-  International border
-  Volcanoes
-  Forest
-  Deforested area or intense human activities
-  Recent operations of reforestation
-  Agriculture area for coffee and tea
-  Subsistence agriculture, potatoes, beans, sugar cane, bananas, cereals
-  Agriculture area for Pyrethrum
-  Marshlands
-  Wet zone threatened by localized climate change and excess water extraction for agriculture. Pressures compete with electricity production.



0 10 20 30 40 km

MAP BY PHILIPPE REKACEWICZ AND DIANA RIZZOLIO  
 COPYRIGHT © 2006 - INSTITUTE FOR ENVIRONMENTAL SECURITY  
 (THE NETHERLANDS) AND UNEP/GRID-ARENDAAL (NORWAY)

Sources: Institute for Environmental Security (IES) field survey;  
 Spatial data produced by FAO-Africover.